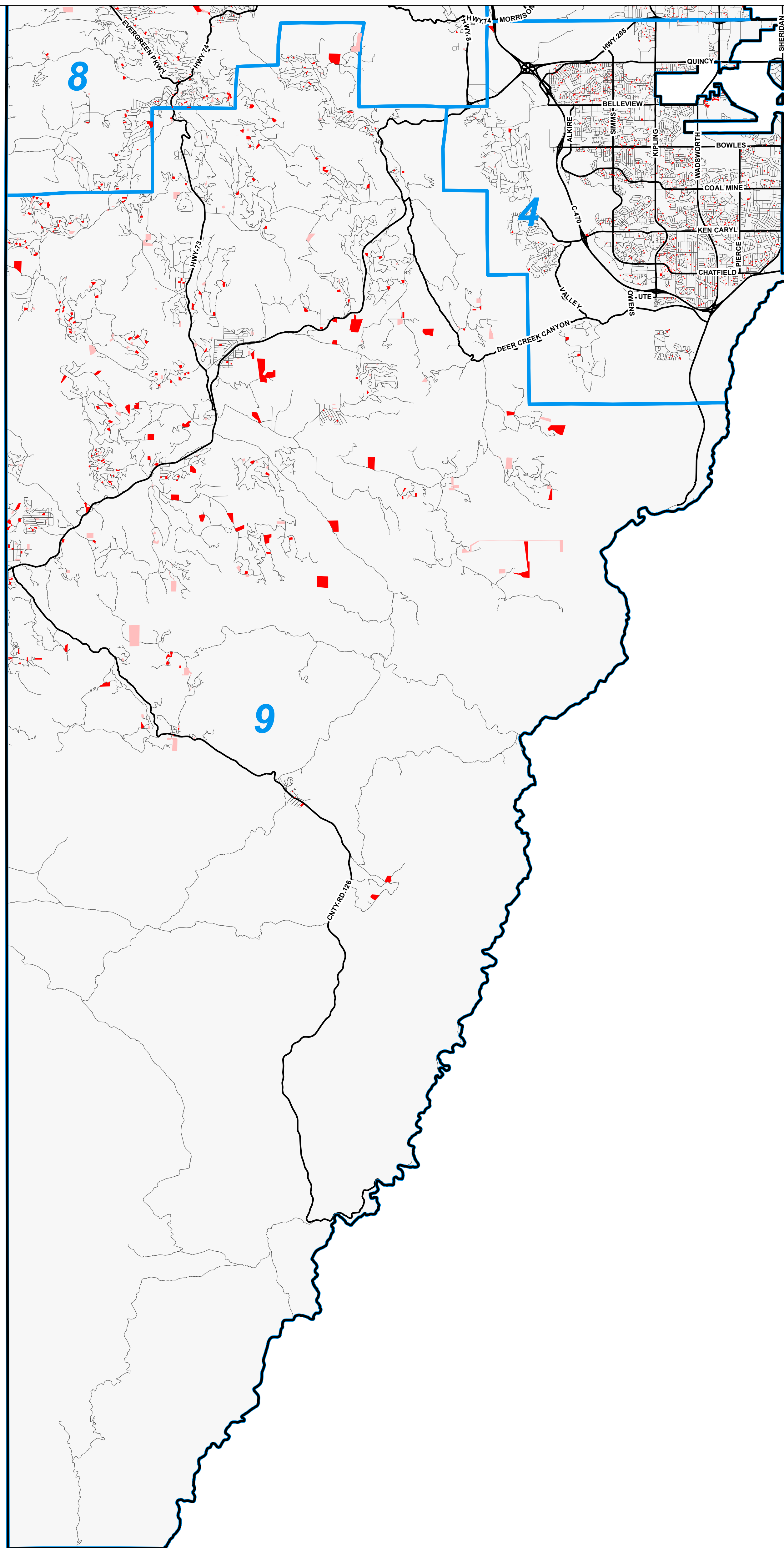
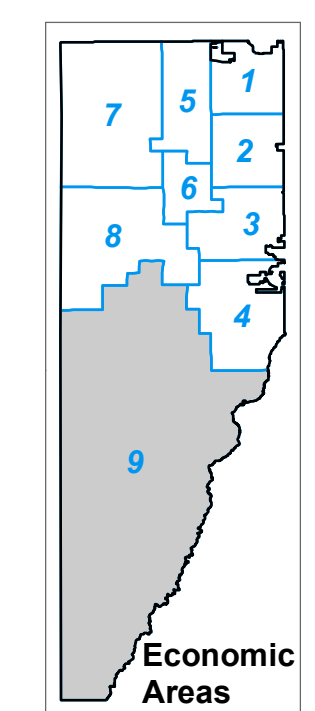
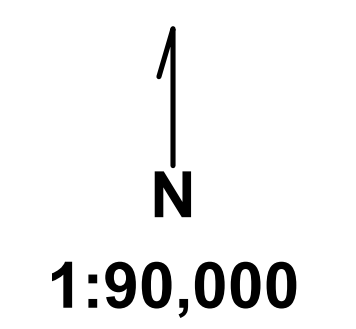


Jefferson County
Public Trustee Deeded Properties
7/1/2008 to 6/30/2010

Economic Area 9



Jim Everson
Assessor



	Public Trustee Deeded Properties 7/1/2008 through 6/30/2010
	Public Trustee Deeded Properties 7/1/2006 through 6/30/2008
	Economic Areas

Map prepared by Jefferson County Assessor's Office from source material found in the County's GIS database.

This map has been prepared from the best available records. However, this product is sold "as is" and there is no express or implied warranty of any kind by Jefferson County for the completeness, accuracy, or correctness of this information, including but not limited to warranties of title or merchantability or fitness for a particular purpose. Jefferson County shall not be liable for damages of any kind arising out of use of this product or for any errors or inaccuracies.

THIS MAP IS FOR PLANNING PURPOSES ONLY.

2011PTDeeds_ea-pdfs.mxd - 2011PTDeeds_ea9.pdf - Produced 5/2/2011 - jnhansen