



















**West Metro
Fire Protection District
Jefferson County, Colorado**

Legend

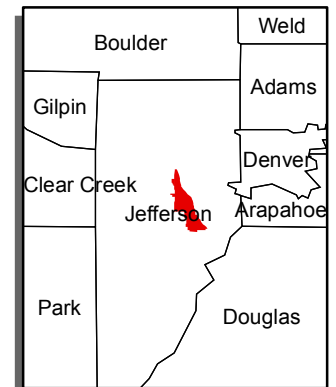
-  CWPP Assessment Area
-  1 mile community buffer
-  Lakes
-  Streams

Anderson Fuel Model

-  Agriculture
-  Barren
-  FBFM1
-  FBFM10
-  FBFM2
-  FBFM4
-  FBFM5
-  FBFM6
-  FBFM8
-  FBFM9
-  NoData
-  Urban
-  Water



Colorado State Plane
Central NAD 1983



Walsh
an ecology and environment company

**Map 6
Fire Behavior
Fuel Model**

Proj # 7404

Date: 09/2006

