

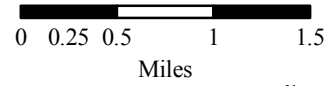
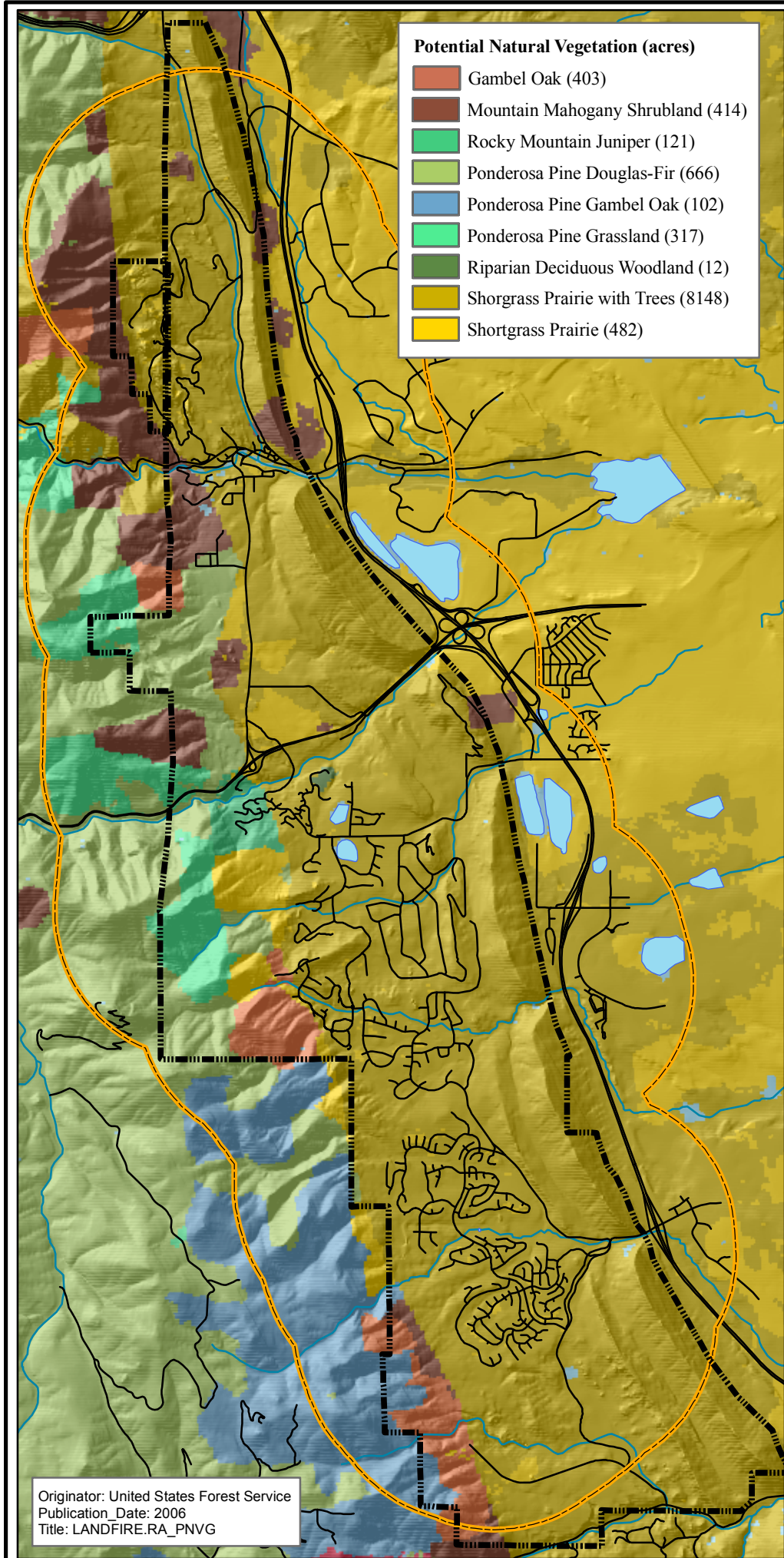
**West Metro
Fire Protection District
Jefferson County, Colorado**

Potential Natural Vegetation (acres)

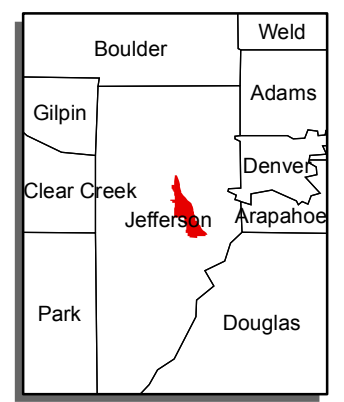
- Gambel Oak (403)
- Mountain Mahogany Shrubland (414)
- Rocky Mountain Juniper (121)
- Ponderosa Pine Douglas-Fir (666)
- Ponderosa Pine Gambel Oak (102)
- Ponderosa Pine Grassland (317)
- Riparian Deciduous Woodland (12)
- Shorgrass Prairie with Trees (8148)
- Shortgrass Prairie (482)

Legend

- CWPP Assessment Area
- 1 mile community buffer
- Lakes
- Streams



Miles
Colorado State Plane
Central NAD 1983



Walsh
an ecology and environment company

**Map 5
Potential Natural
Vegetation**

Proj # 7404 Date: 09/2006

Originator: United States Forest Service
Publication_Date: 2006
Title: LANDFIRE.RA_PNVG

U:\PROJECTS\potential vegetation.mxd