

Jefferson County Pedestrian Plan

Legend

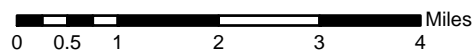
- Proposed Sidewalk
- Sidewalk - A hard surface path between four and eight feet in width on at least one side of the street.
- Proposed Paved Shoulder
- Paved Shoulder - A paved shoulder of four feet in width.
- Proposed Shared Use Path
- Shared Use Path - A hard surface path at least eight feet in width that is physically separated from motor vehicle traffic on at least one side of the street.
- Loose Surface Trail
- Roads

Jurisdiction Boundary

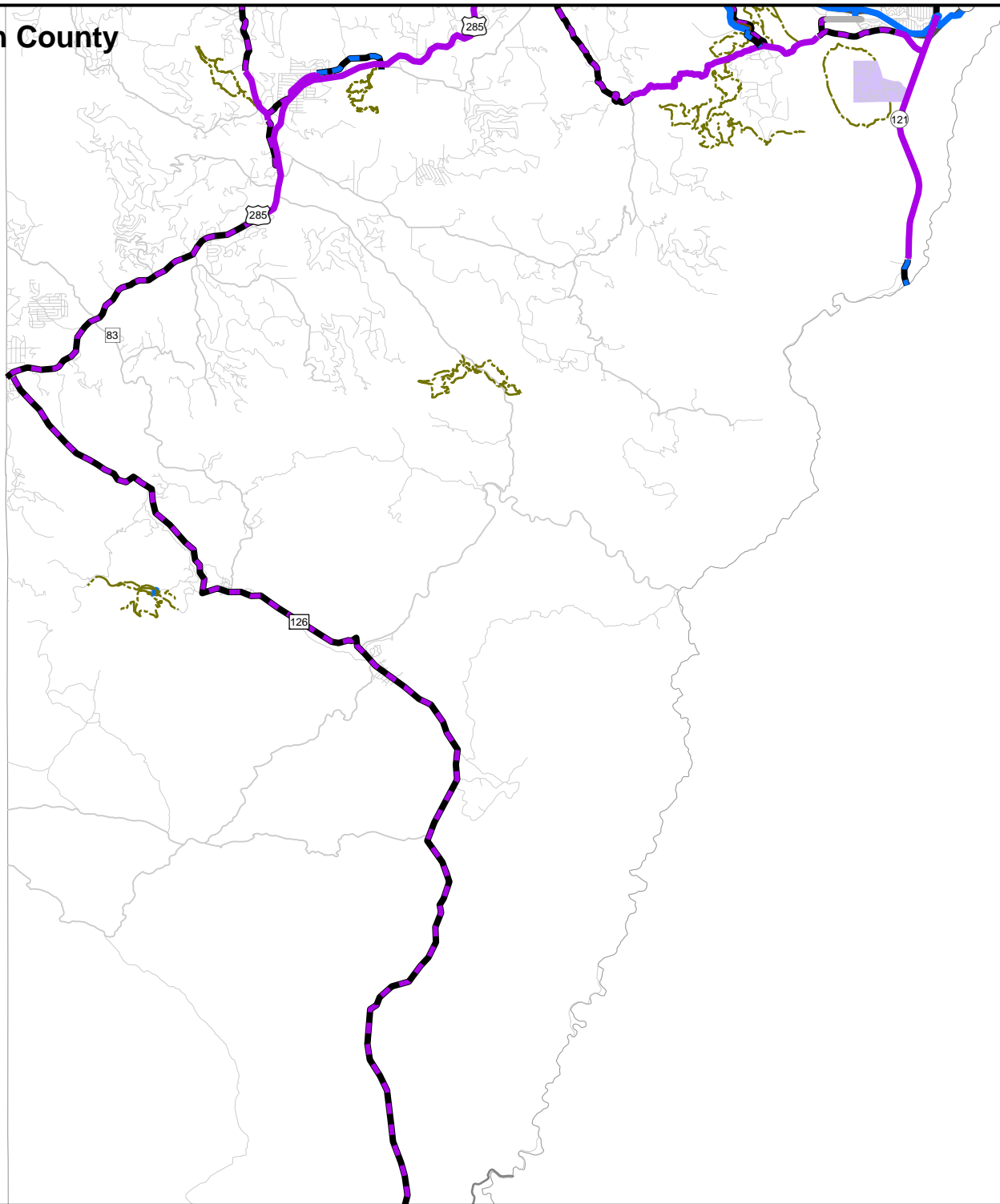
- | | | |
|------------------|---------------|-------------------------------|
| ARVADA | LAKEWOOD | WHEAT RIDGE |
| BOW MAR | LITTLETON | CITY AND COUNTY OF BROOMFIELD |
| EDGEWATER | MORRISON | CITY AND COUNTY OF DENVER |
| GOLDEN | MOUNTAIN VIEW | |
| JEFFERSON COUNTY | SUPERIOR | |
| LAKESIDE | WESTMINSTER | |

Jefferson County
 Transportation and Engineering Division
 100 Jefferson County Parkway Suite 3500
 Golden, CO 80419

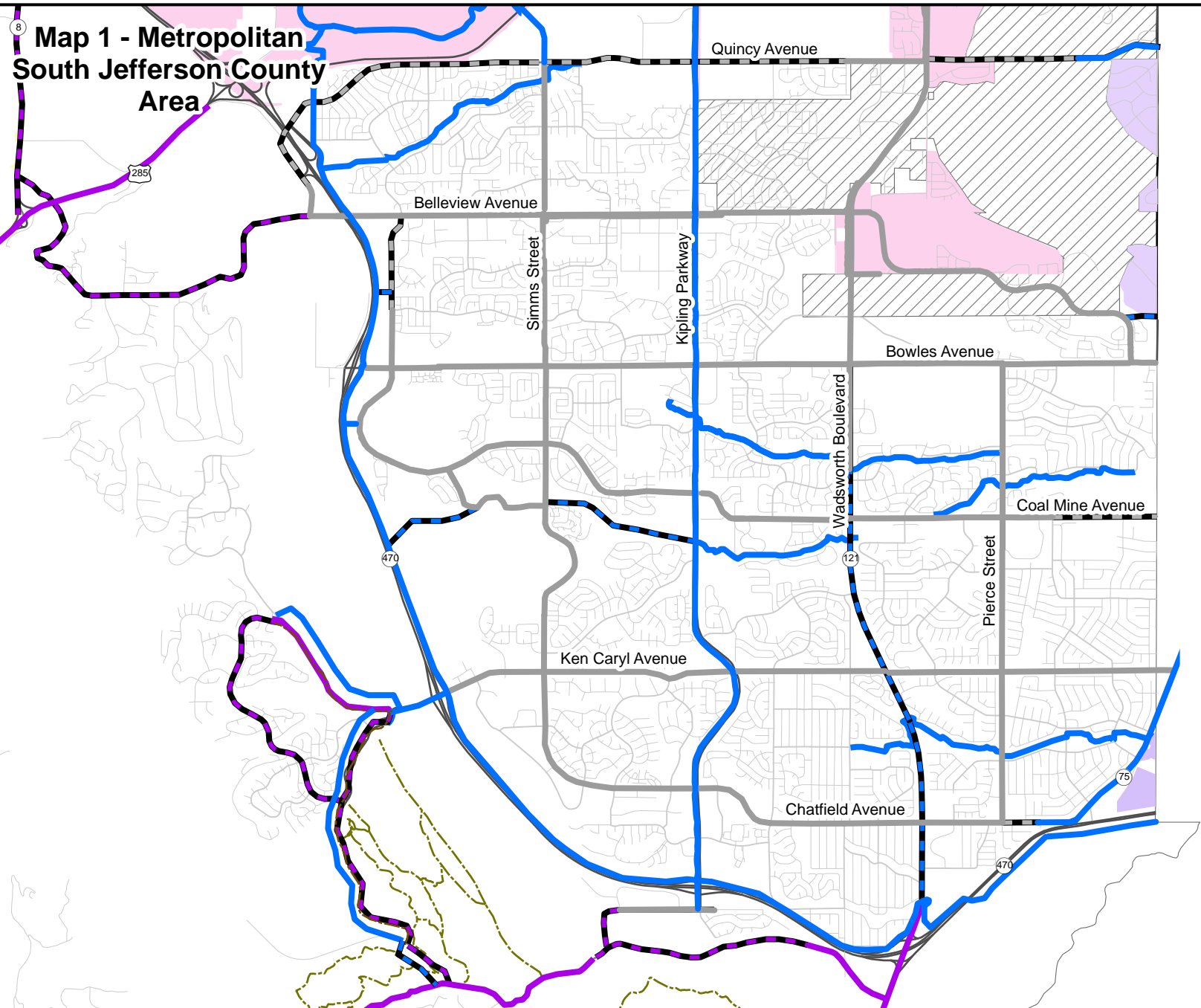
Date: 12/20/11



South Jefferson County Area



Map 1 - Metropolitan South Jefferson County Area



Jefferson County Pedestrian Plan

- Legend**
- Proposed Sidewalk
 - Sidewalk - A hard surface path between four and eight feet in width on at least one side of the street.
 - Proposed Paved Shoulder
 - Paved Shoulder - A paved shoulder of four feet in width.
 - Proposed Shared Use Path
 - Shared Use Path - A hard surface path at least eight feet in width that is physically separated from motor vehicle traffic on at least one side of the street.
 - Loose Surface Trail
 - Roads

- Jurisdiction Boundary**
- ARVADA
 - BOW MAR
 - EDGEWATER
 - GOLDEN
 - JEFFERSON COUNTY
 - LAKESIDE
 - LAKEWOOD
 - LITTLETON
 - MORRISON
 - MOUNTAIN VIEW
 - SUPERIOR
 - WESTMINSTER
 - WHEAT RIDGE
 - CITY AND COUNTY OF BROOMFIELD
 - CITY AND COUNTY OF DENVER

Jefferson County
 Transportation and Engineering Division
 100 Jefferson County Parkway Suite 3500
 Golden, CO 80419

Date: 12/20/11

