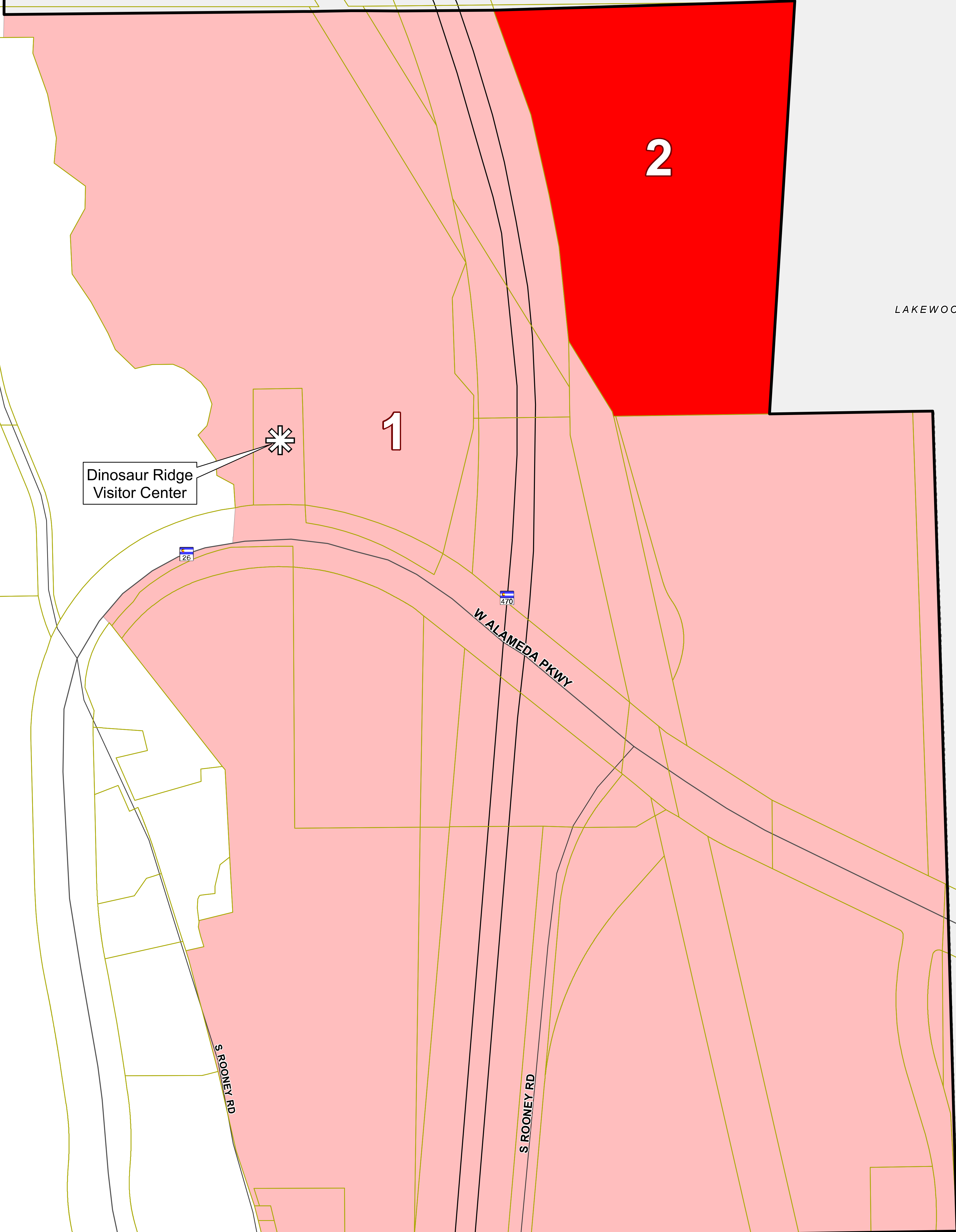


C-470/Alameda Activity Center



LAKEWOOD

Dinosaur Ridge
Visitor Center

1

2

W ALAMEDA PKWY

S ROONEY RD

S ROONEY RD

Stateplane Coordinate System
Colorado Central Zone
Datum: NAD83
Updated March 7, 2011



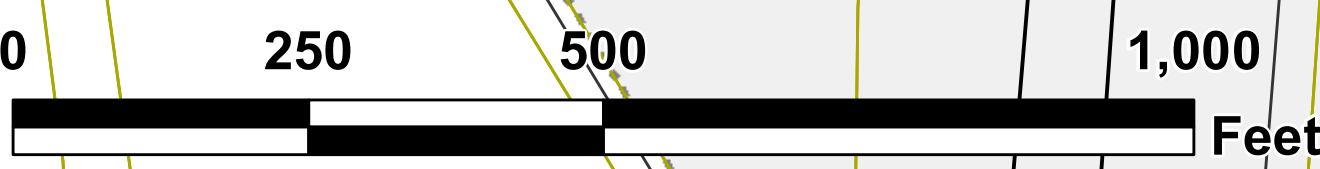

Jefferson County Planning & Zoning
110 Jefferson County Parkway, Suite 5500
Golden, CO 80419 - 303.271.8700

This map has been prepared from the best available records. However, this product is not "as is" and there is no express or implied warranty of any kind from Jefferson County for the completeness, accuracy or correctness of the information, including but not limited to warranties of title or merchantability or fitness for a particular purpose.






Jefferson County shall not be liable for damages of any kind arising from use of the product or for any errors or inaccuracies.

The map is 1:50,000 accuracy and is for planning purposes only.

South Jefferson
County
Community Plan



Legend:

-  1. Regional Scale Commercial / Mixed Use / Multi-Family
-  2. Regional Scale Commercial / Mixed Use / Multi-Family / Storage
-  Central Plains Community Plan Boundary
-  Parcels
-  Cities