

Central Plains Community Plan Land Use Recommendations

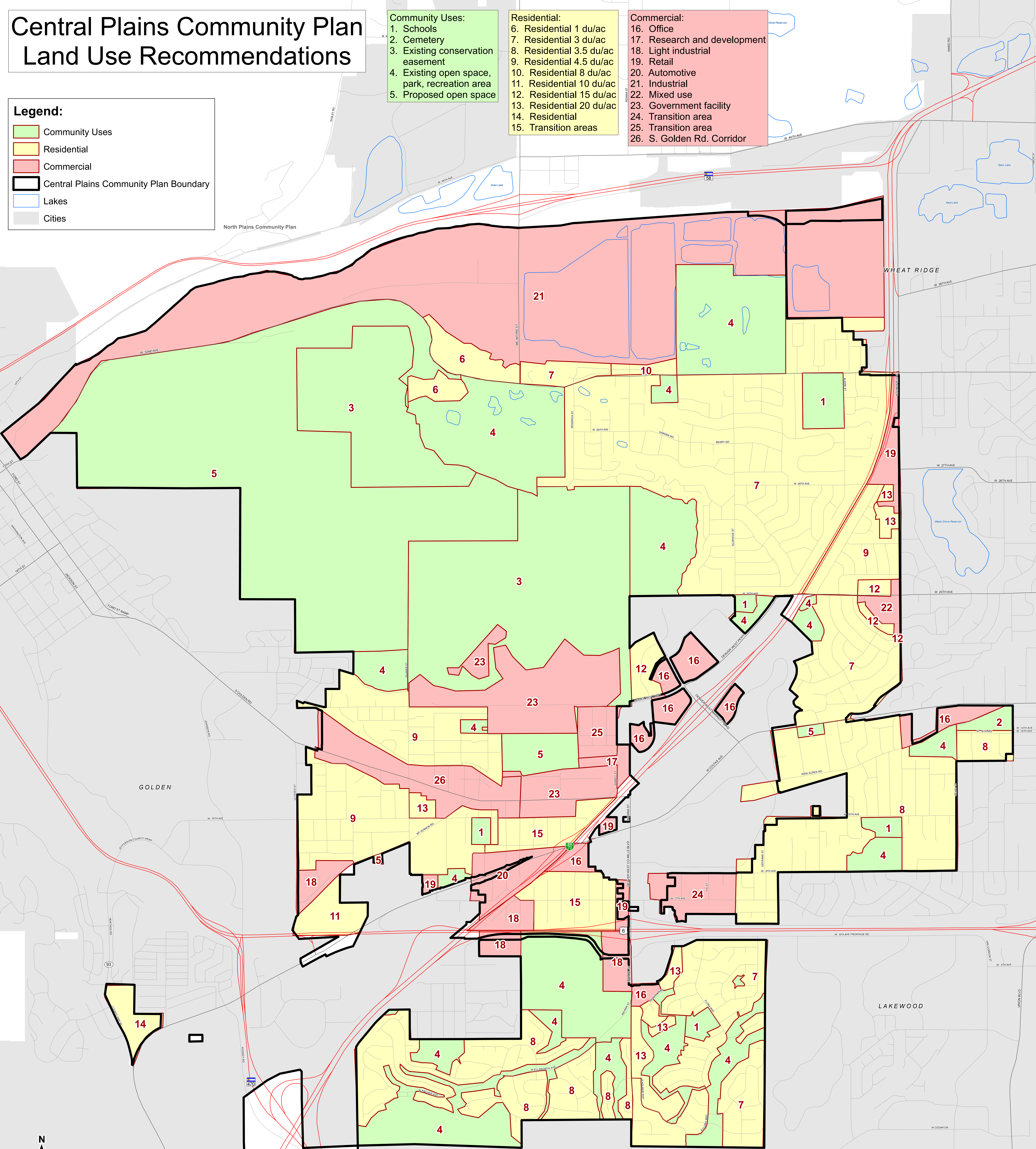
Legend:

- Community Uses
- Residential
- Commercial
- Central Plains Community Plan Boundary
- Lakes
- Cities

- Community Uses:**
1. Schools
 2. Cemetery
 3. Existing conservation easement
 4. Existing open space, park, recreation area
 5. Proposed open space


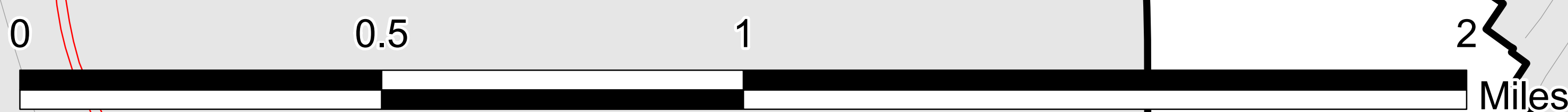
- Residential:**
6. Residential 1 du/ac
 7. Residential 3 du/ac
 8. Residential 3.5 du/ac
 9. Residential 4.5 du/ac
 10. Residential 8 du/ac
 11. Residential 10 du/ac
 12. Residential 15 du/ac
 13. Residential 20 du/ac
 14. Residential
 15. Transition areas

- Commercial:**
16. Office
 17. Research and development
 18. Light industrial
 19. Retail
 20. Automotive
 21. Industrial
 22. Mixed use
 23. Government facility
 24. Transition area
 25. Transition area
 26. S. Golden Rd. Corridor



Any other changes?

Central Plains Community Plan *Update*



Stateplane Coordinate System
Colorado Central Zone
Datum: NAD83
September 22, 2010

Jefferson County Planning & Zoning
100 Jefferson County Parkway, Suite 3500
Golden, CO 80419 - 303.271.8700

This map has been prepared from the best available records. However, this product is sold "as is" and there is no express or limited warranty of any kind from Jefferson County for the completeness, accuracy, or correctness of this information, including but not limited to warranties of title or merchantability or fitness for a particular purpose.

Jefferson County shall not be liable for damages of any kind arising from use of this product or for any errors or inaccuracies.

The map is 1:50,000 accuracy and is for planning purposes only.