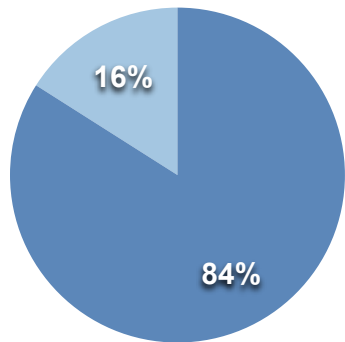




At a Glance – County Land Area Comparison

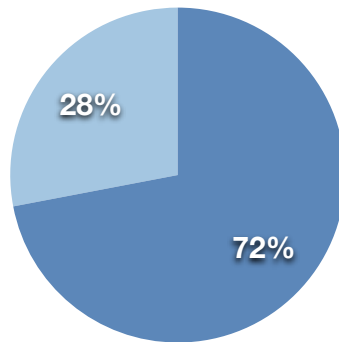
Jefferson County Total Area



- Unincorporated
- Incorporated

Jefferson County contains approximately 773 square miles or 494,588 acres. Out of that, 120 square miles make up the incorporated areas of the county cities and towns. The unincorporated area contains about 653 square miles.

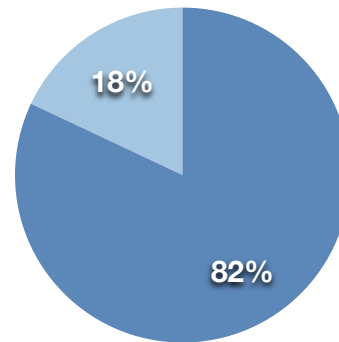
Total Land Area for Mountains & Plains



- Mountain Area
- Plains Area

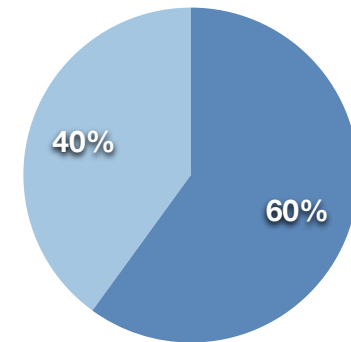
72% of Jefferson County is considered mountainous area and 82% mountainous when looking at just unincorporated portions.

Unincorporated Mountains & Plains



- Unincorporated Mountains
- Unincorporated Plains

% Parks & Open Space in Unincorporated Jeffco



- Unincorp. Jeffco's Other Land Uses
- Parks & Open Space

Unincorporated Jefferson County contains approximately 260 square miles of parks, open space, and open lands. This is equivalent to about 40% of the total land area in unincorporated Jefferson County. These open areas include; Jefferson County Open Space Parks, Denver Mountain Parks, United States Forest Service land, Colorado State Parks, and parkland owned by a variety of Park and Recreation Districts.

Jefferson County Total Area	
Unincorporated	84%
Incorporated	16%

Total Land Area for Mountains & Plains	
Mountain Area	72%
Plains Area	28%

Unincorporated Mountains & Plains	
Unincorporated Mountains	82%
Unincorporated Plains	18%

Jefferson County Total Area	
Unincorporated Jeffco	60%
Parks & Open Space	40%

