


How? Do I...

check that I have a legal parcel?

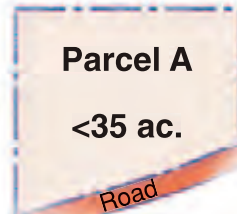

Planning & Zoning



1. Bring a current deed and survey (or Improvement Location Certificate) of the property in question.

5. Bring the Pre '72 deed and current deed to Planning & Zoning (along with the Survey) to compare descriptions on deeds and see if they match.

2. Planning will check to see if any records exist of the subject property - verifying it meets Senate Bill 35 requirements. If nothing can be found, then a deed search will need to occur.




Parcels less than 35 acres in size must comply with Senate Bill 35

- Applies to metes and bounds parcels
- Portions of lots
- Combination of both

Assessor's Office

3. Go to the Assessor's Office to find the book and page number for the Pre '72 deed (created prior to May 5, 1972 - adoption of Senate Bill 35).



Records Room

4. Take book and page number to Record's Room to get a copy of the Pre '72 deed.

